

Nabesna Road

Chistochina
Capital Mountain* 7731ft 2356m
Noyes Mountain 8147ft 2483m
District Ranger Station
Nabesna River
Copper Lake
Tanada Lake
Jack Lake
Copper River
MOUNTAINS
TETLIN NATIONAL WILDLIFE REFUGE
TETLIN LOWLANDS

Copper Center Area




Gulikan
Gakona
Copper Center
Main Park Visitor Center
Copper River
Klutina River
Kluwana River
Willow Lake
Tonsina Lake
Tonsina River
Richardson Highway

McCarthy Road and Kennecott

Chitina
Ranger Station (summer only)
Chitina River
Chitina Glacier
Chitstone Falls
Chitstone Peak
Sourdough Peak 6201ft 1890m
Danah Peak 6596ft 2004m
Kennecott
Kennecott River
Nizina
May Creek
Dan Creek
May Creek
Kennecott Visitor Center
Chitstone Peak
Chitstone Falls
Sourdough Peak 6201ft 1890m
Danah Peak 6596ft 2004m
Mt Churchill 4767m
Mt Bona 16421ft 5005m
University Peak 14470ft 4411m
Mt Bear* 14831ft 4521m
Mt Natasht 13435ft 4095m
Mt Sulzer 10926ft 3320m
Skolai Pass
Skolai Mountain
Castle Mountain
Chitstone Peak
Chitstone Falls
Mt Natasht 13435ft 4095m
Mt Churchill 4767m
Mt Bona 16421ft 5005m
University Peak 14470ft 4411m
Mt Bear* 14831ft 4521m
Mt Natasht 13435ft 4095m
Mt Sulzer 10926ft 3320m
Skolai Pass
Skolai Mountain
Castle Mountain
Chitstone Peak
Chitstone Falls
Sourdough Peak 6201ft 1890m
Danah Peak 6596ft 2004m
Kennecott
Kennecott River
Nizina
May Creek
Dan Creek
May Creek
Kennecott Visitor Center

Yakutat and Coast

Yakutat
District Ranger Station
Yakutat Bay
Malaspina Glacier
Chax Hills
Karp Hills
Suckling Hills
Cape Suckling
Cape Yakataga
Yakutat Bay
Yakutat National Forest
Tongass National Forest
Yakutat District Ranger Station

-  Road in Park
-  State Highway
-  Park Coastline

Please respect private property rights and obtain permission before entering the one million acres of nonfederal lands within the park/preserve. Most private land is along frequently used roads. Stick to these roads and/or trails so you do not trespass. If you have questions, check with a park ranger.

